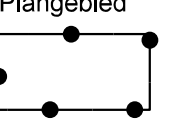

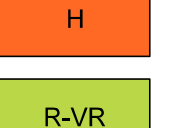


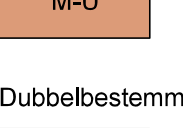
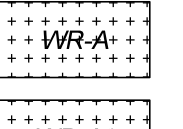
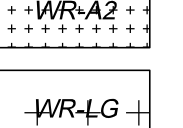

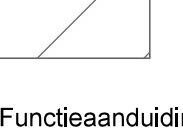
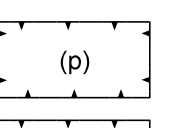
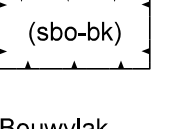
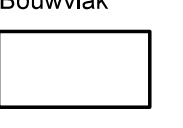
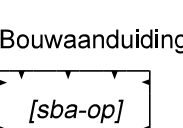


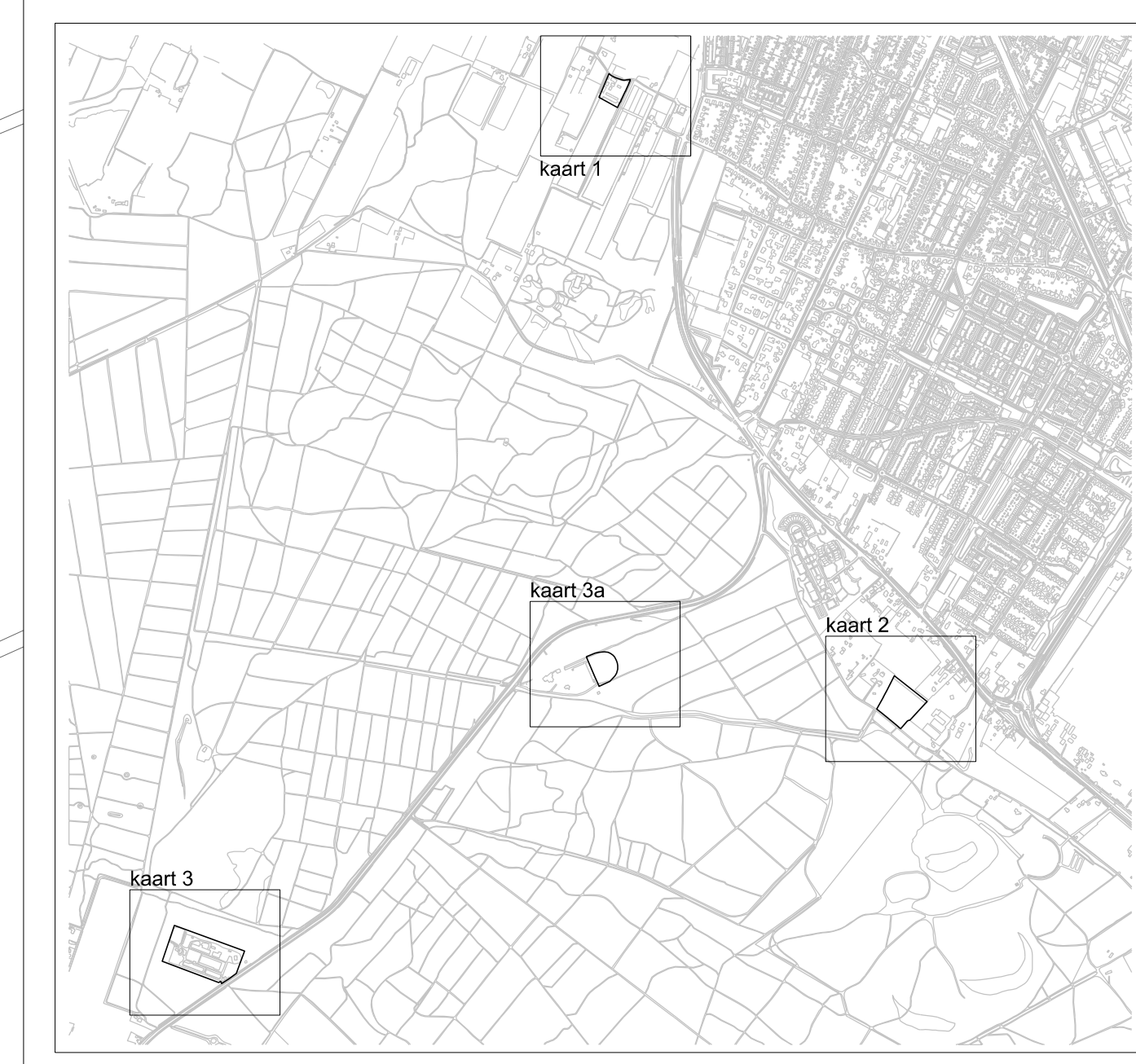
Kaart 1

Kaart 2

Kaart 3

Kaart 3a

- Plangebied**
 Plangebiedgrans
- Bestemmingen**
-  BO Bos
 -  H Horeca
 -  R-VR Recreatie - Verbilfrecreatie
 -  WA Water
- Uit te werken bestemmingen**
-  M-U Maatschappelijk - Uit te werken
- Dubbelbestemmingen**
-  WRA Waarde - Archeologie
 -  WRA2 Waarde - Archeologie 2
 -  WRLG Waarde - Landgoed
- Gebiedsaanduidingen**
-  overige zone - hoge verwachtingswaarde
- Functionaanduidingen**
-  (p) parkeerterrein
 -  (sbo-bk) specifieke vorm van bos - bomenkathedraal
- Bouwvlak**
-  bouwvlak
- Bouwaanduidingen**
-  [sba-op] specifieke bouwaanduiding - openluchtheater



INPASSINGPLAN LANDGOED PRATTENBURG

Provincie Utrecht
 NL.IMRO.9926.IP14.LGPrattenburg-V001

projectcode: 21471203	status: voorontwerp	versie: 21-02-2023 54
projectcode: 139000006	versie: 20-03-2023 54P	versie: 20-03-2023 54P
schaal: 1:1000	versie: 18-03-2023 54P	versie: 18-03-2023 54P
formaat: A0	versie: 18-03-2023 54P	versie: 18-03-2023 54P
datum: 1 van 1	versie: 18-03-2023 54P	versie: 18-03-2023 54P